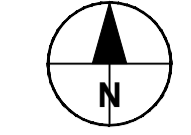


REFER TO DWG U-008
REFER TO DWG U-009



PROJECT
GALE COMMON EXTRACTION
PROJECT

CLIENT
EP UK Investments

CONSULTANT
AECOM LEEDS
5th FLOOR
2 CITY WALK
LEEDS
LS11 9AR
+44 (0) 113 391 6800 tel
www.aecom.com

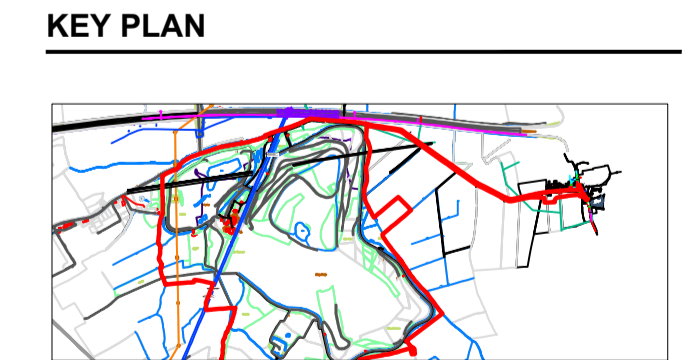
- KEY**
- PLANNING APPLICATION SITE BOUNDARY
 - BRITISH TELECOM CABLES
 - POLES
 - BOX
 - TELENT EXISTING CABLES
 - NEW NRTS DUCT
 - NEW NRTS DUCT THROUGH STRUCTURES
 - YORKSHIRE WATER SURFACE WATER SEWER
 - ABANDONED SEWER
 - MAIN WATER
 - FOUL WATER SEWER
 - FOUL & MAIN WATER SEWER
 - RISING MAIN
 - NORTHERN POWER HV MAINS
 - LV MAINS
 - NORTHERN GAS RHP MAIN (Regional High Pressure)
 - HIGHWAY ENGLAND
 - NORTHERN POWER OVERHEAD LINES
 - NORTH YORKSHIRE COUNTY COUNCIL STREET LIGHTING
 - STREET WORKS

NOTES
THE POSITIONS OF STATUTORY UNDERTAKERS' MAINS & SERVICES SHOWN HAVE BEEN EXTRACTED FROM RECORDS OBTAINED BY OTHERS AND ARE APPROXIMATE ONLY. THE ACCURACY OR COMPLETENESS OF THE INFORMATION AS SHOWN IS NOT GUARANTEED AND NO WARRANTY IS GIVEN OR IMPLIED BY AECOM REGARDING ACCURATE POSITION, DEPTH, SIZES AND GRADIENTS THEREOF.

FOR PLANNING

ISSUE/REVISION

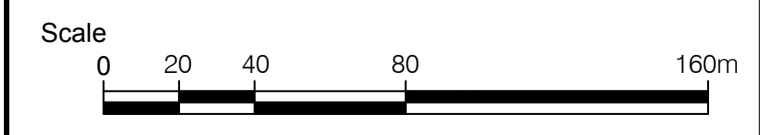
I/R	DATE	BY	DESCRIPTION
A	14.05.2019	KM	TITLE BLOCK UPDATED
-	02/04/2019	KM	FIRST ISSUE



PROJECT NUMBER
60589011

SHEET TITLE
GALE COMMON UTILITY APPARATUS LOCATION PLAN

SHEET NUMBER
60589011-U-009



Original Size (A1) 1:2000 @ A1 1:4000 @ A3

EXTENTS OF WORKS